

ROAD INDEX

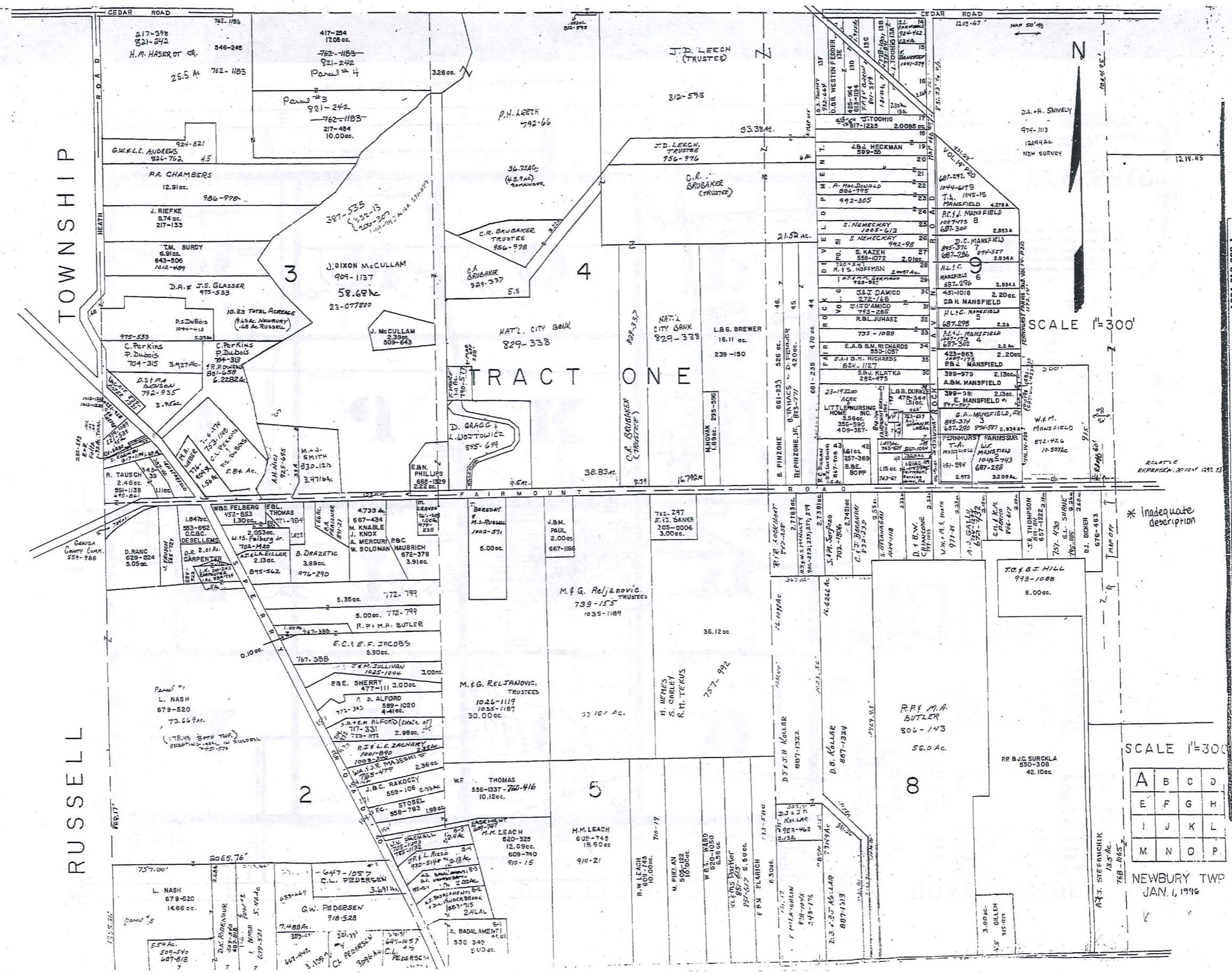
A	ARBOR TR. C6	HIGHVIEW AVE (PVT) E4	PARK VIEW DR. E5
	ASHWOOD DR. D4	HILLSIDE DR. D4	PEKIN RD. A3-F3
	AUBURN RD. C1-C7	HILLVIEW RD. E4	POND RD. F6
		HOTCHKISS RD. F6-F5	PORTLEW RD. E4
			PRIORWAY DR. (PVT) B5
			PUNDERSON RD. (PVT) F5
B	BASS LAKE RD. E1-F3		
	BEACH DR. D3		
	BEECHWOOD DR. D4		
	BELLEFLOWER CIR. A6		
	BELL STREET. A6-E5		
	BRIARWOOD AVE (PVT) E4		
	BRICKER ST. (PVT) E3		
	BRIGHTWOOD DR. D4		
	BROOKWOOD DR. D4		
	BUTTERNUT RD. C1-C7		
C	CASTLEWOOD DR. D4	LAKE DR. (PVT) F5	
	CEDAR RD. A1-C1	LAKELAND AVE. (PVT) E4	
	CHAGRIN WOODS DR. D3	LAKE SHORE DR. (PVT) F5	
	CHESTNUT DR. D4	LAKE VIEW DR. (PVT) E4	
	CLOVER LAKE DR. D2	LAURAL DR. D3	
	CORY LANE	COUNTRY RIVER LANE	
	COUNTRY RIVER LANE	LELA LN. F4	
	CRAMPTON DR. E5	LINDA DR. C3	
	CRESWOOD RD. E6	LONGVIEW DR. (PVT) E4	
	CROSS CREEK PARKWAY B4	LUCKY BELL LN. A7	
D	DIANNE DR. C3		
	DORA DRIVE. C3		
	DRIFTWOOD AVE. E4		
E	EDGEHILL DR. D4		
	EDGEWATER DR. (PVT) E4		
	ELIM DR. D4		
F	FAIRGATE BLVD. C 2-3		
	FAIRMOUNT RD. A2-C2		
	FORESTWOOD DR (PVT) F5		
G	GRACE ST. A6		
	GRANDVIEW DR (PVT) F5		
	GUINEVERE DRIVE. D2		
H cont.			
I			
J			
K			
L			
M			
N			
O			
P			
Q			
R			
S			
T			
U			
V			
W			
X			
Y			
Z			

- ① NEWBURY SCHOOL (ELEM & HIGH)
- ② FAITH BAPTIST CHURCH
- ③ NEWBURY COMM. CHURCH
- ④ ST. HELEN'S CHURCH
- ⑤ CHURCH OF THE NAZARENE
- ⑥ NEWBURY CENTER CEMETERY
- ⑦ MUNN CEMETERY
- ⑧ MORTON CEMETERY
- ⑨ SOUTH NEWBURY CEM.
- ⑩ NEWBURY TOWNSHIP HALL
- ⑪ NEWBURY TWR FIRE DEPT.
- ⑫ U.S. POST OFFICE (NEWBURY)

NEWBURY TOWNSHIP

SCALE 1" = 2,000'
 ROBERT L. PHILLIPS,
 GEORGIA COUNTY ENGINEER

UNPAVED ROAD
 PAVED ROAD
 TOWNSHIP LINE
 CORPORATION LINE



TOWNSHIP
 1-800-345-7334
 SCALE IN 1/10 OF AN INCH

* Inadequate description

SCALE 1"=300'

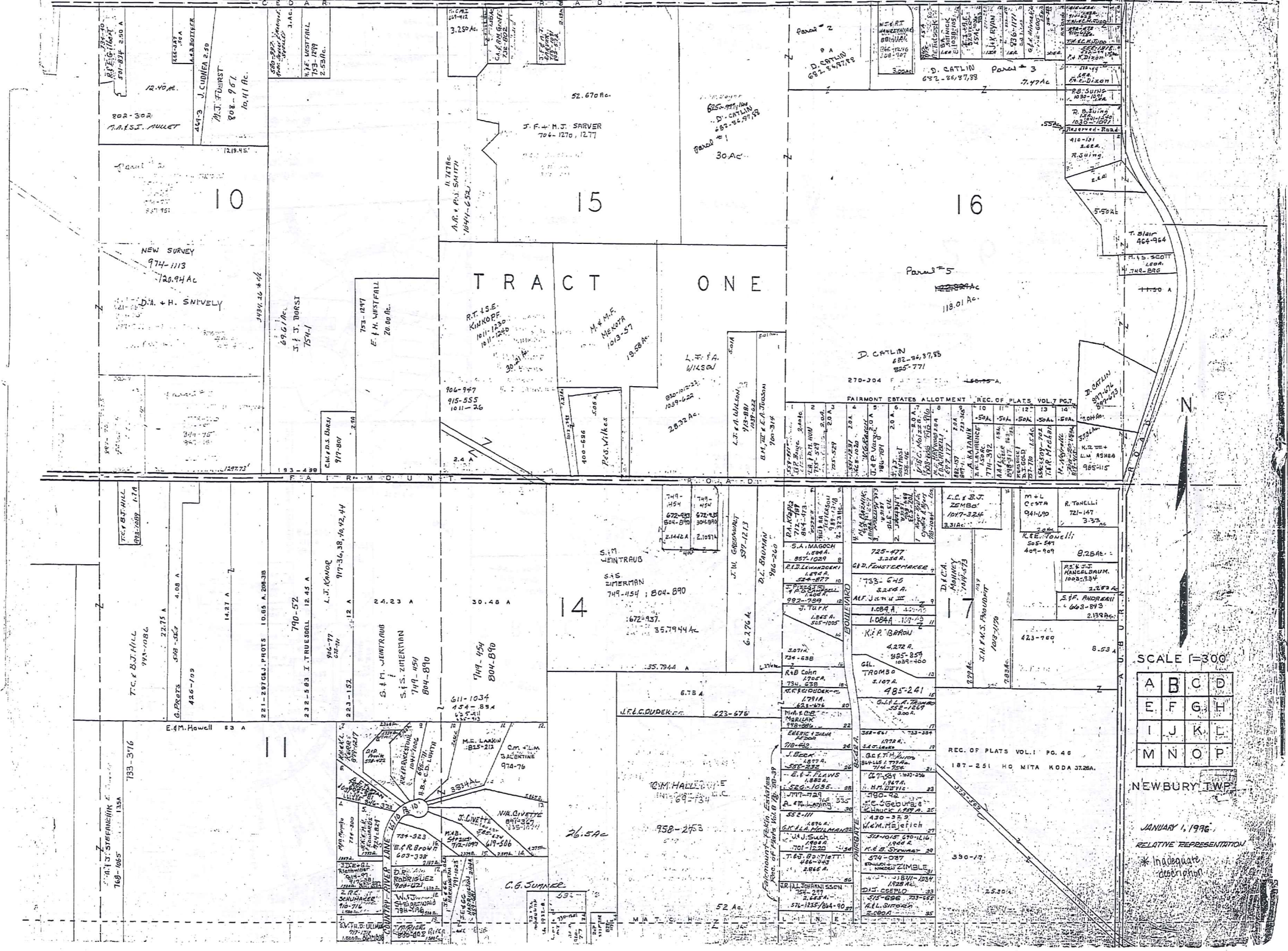
A	B	C	D
E	F	G	H
I	J	K	L
M	N	O	P

NEWBURY TWP
 JAN. 1, 1996

MUNSON TOWNSHIP

Auburn-Cedar Estates, Vol. 1, Pg. 2

379



TRM-RED
1-800-345-7334

SCALE IN 1/8" OF AN INCH

SCALE 1"=300'

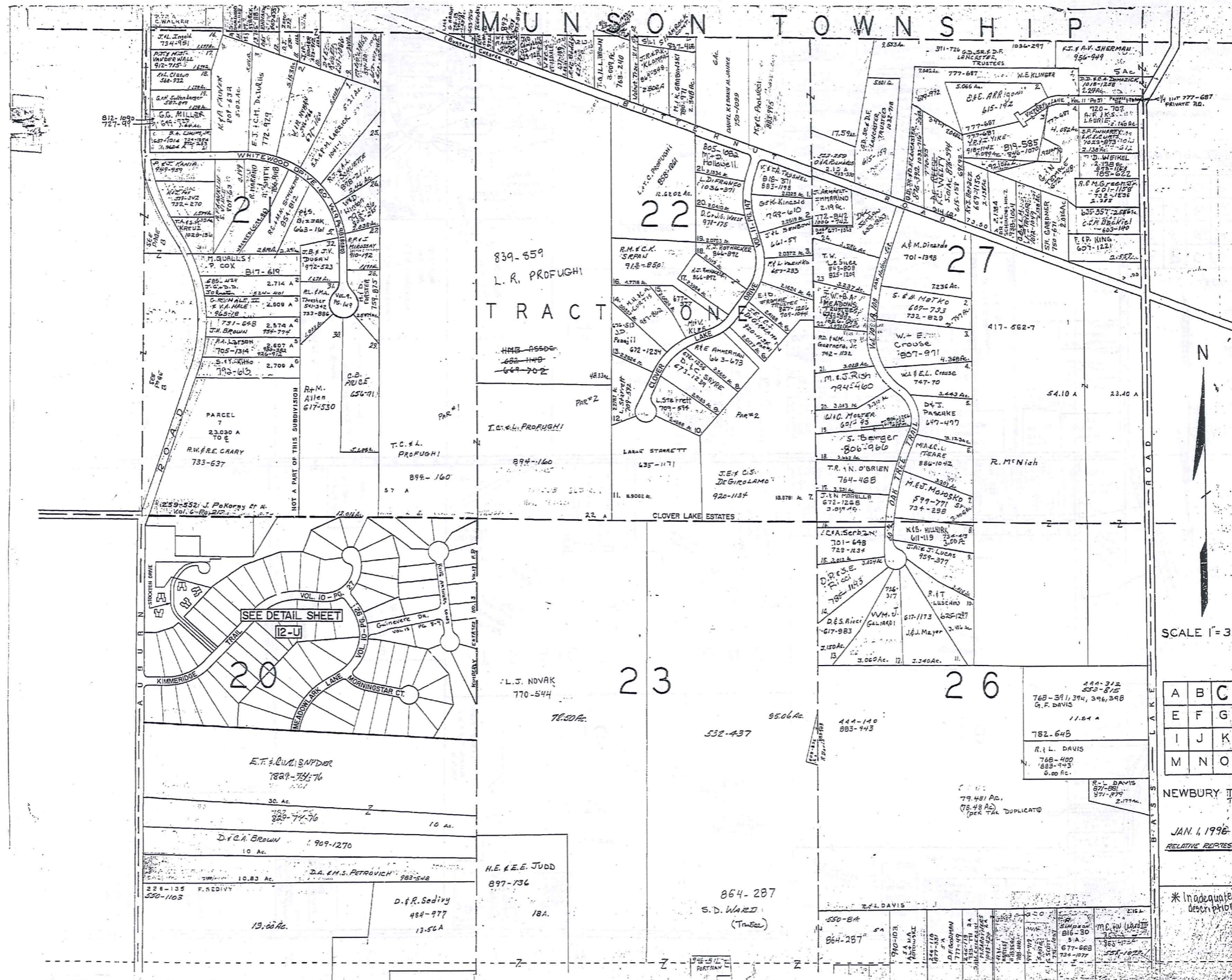
A	B	C	D
E	F	G	H
I	J	K	L
M	N	O	P

NEWBURY TWP

JANUARY 1, 1996

RELATIVE REPRESENTATION
* Inadequate description

MUNSON TOWNSHIP



1-800-345-7334



SCALE 1" = 300'

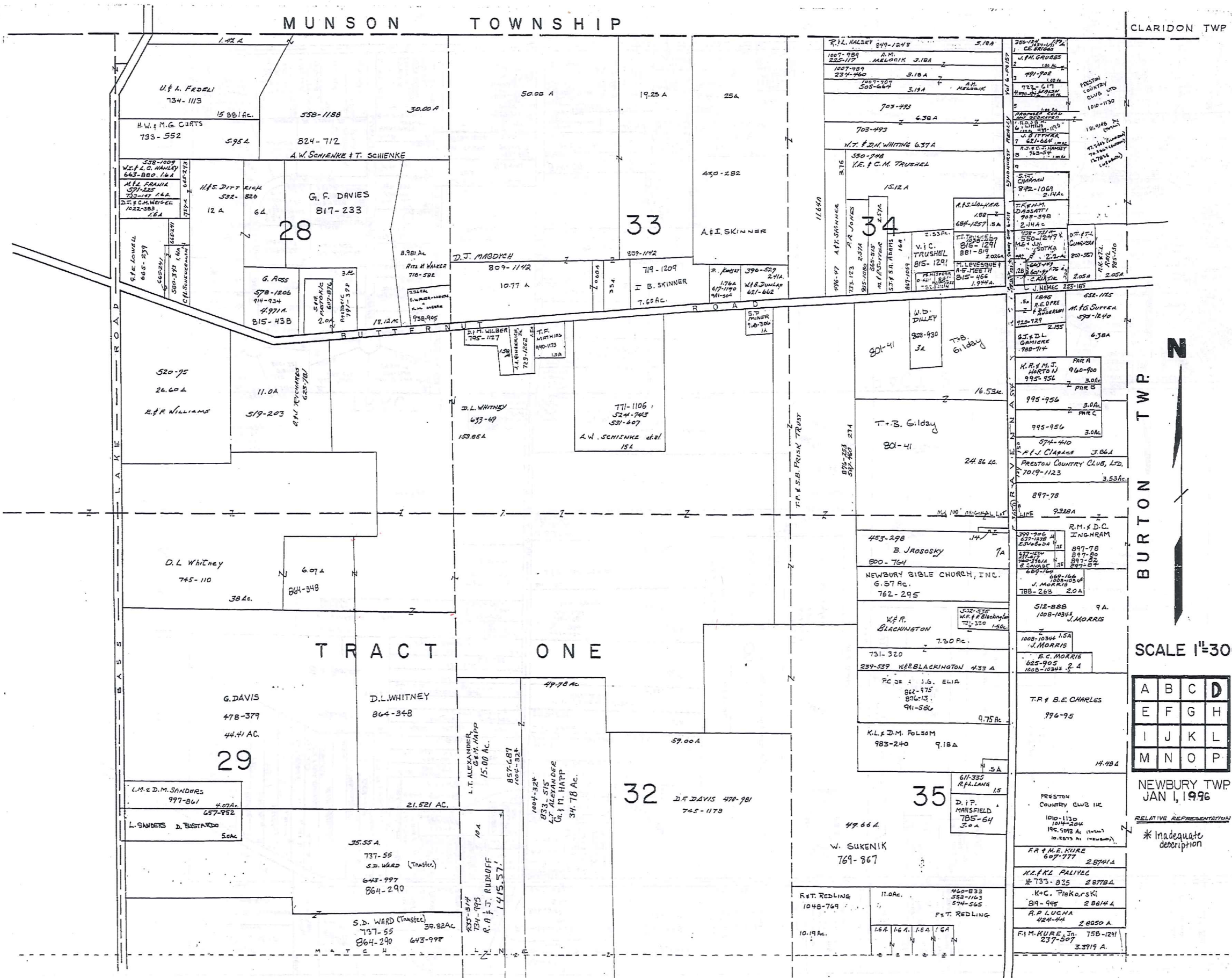
A	B	C	D
E	F	G	H
I	J	K	L
M	N	O	P

NEWBURY TWP
JAN. 1, 1996
RELATIVE REPRESENTATION

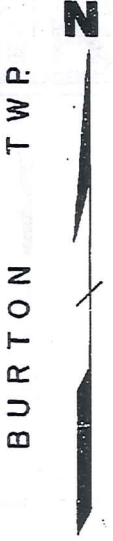

*Inadequate description

MUNSON TOWNSHIP

CLARIDON TWP



1-800-345-7334



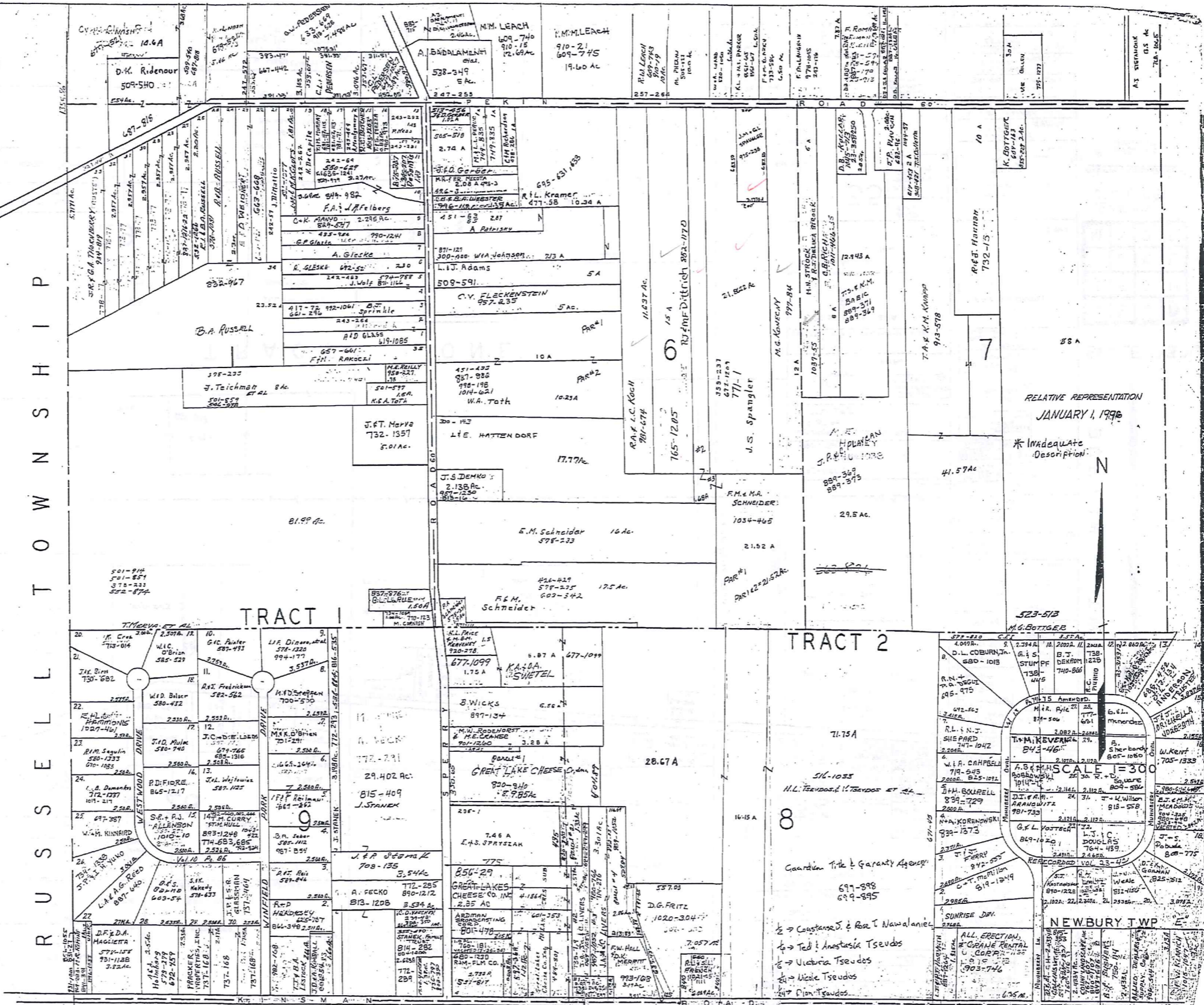
SCALE 1"=300'

A	B	C	D
E	F	G	H
I	J	K	L
M	N	O	P

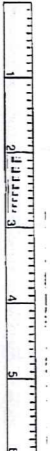
NEWBURY TWP
JAN 1, 1996

RELATIVE REPRESENTATION
* Inadequate description

R U S S E L L T O W N S H I P



TRW-REDI
1-800-345-7334



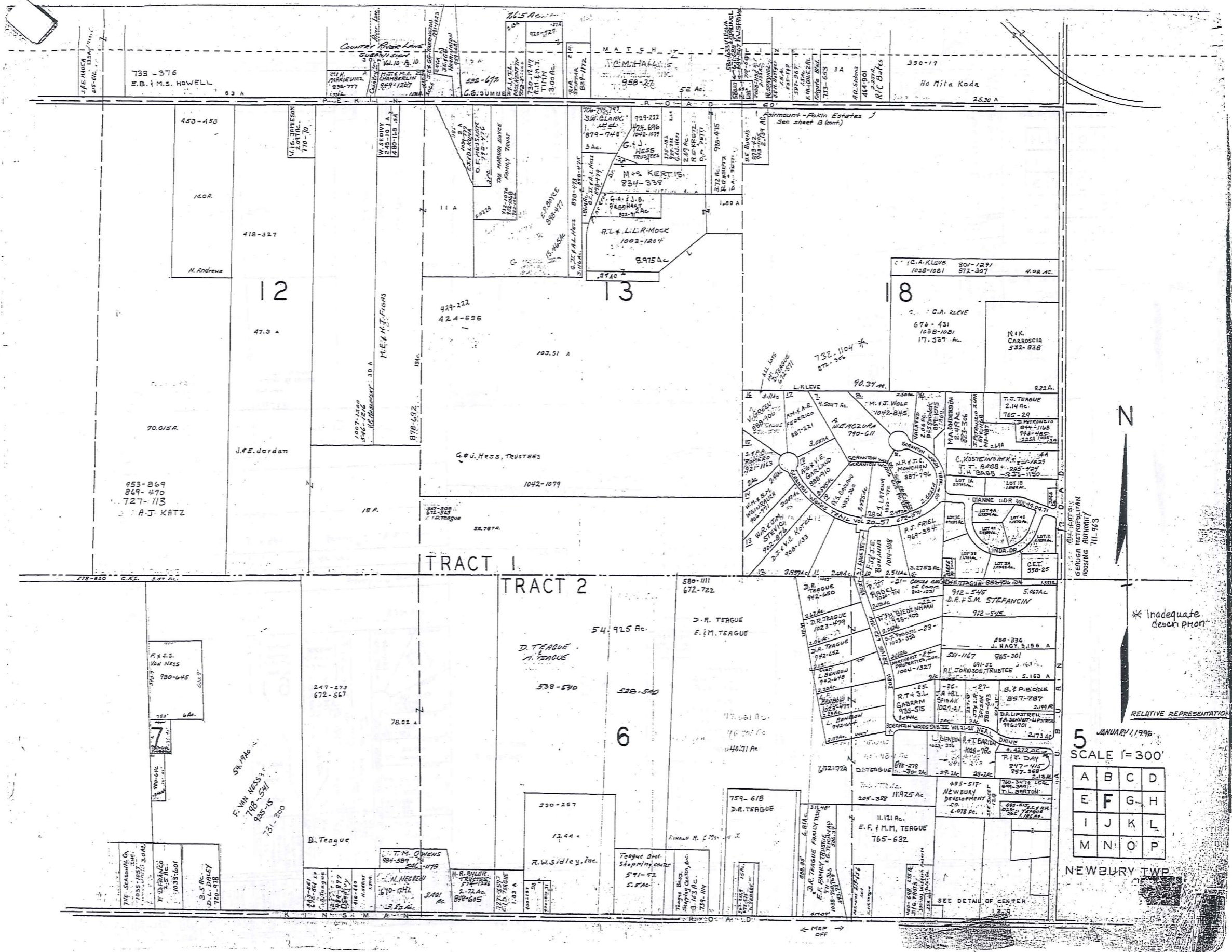
SCALE 1" = 300'

NEWBURY TWP

TRACT 2

NEWBURY TWP

- Constante & Rose T. Navalaniec
- Ted & Anastasia Tseouds
- Victoria Tseouds
- Nicole Tseouds
- Dion Tseouds



TRM-REDI
1-800-345-7334

SCALE 1/4" OF AN INCH

5 JANUARY, 1996
SCALE 1" = 300'

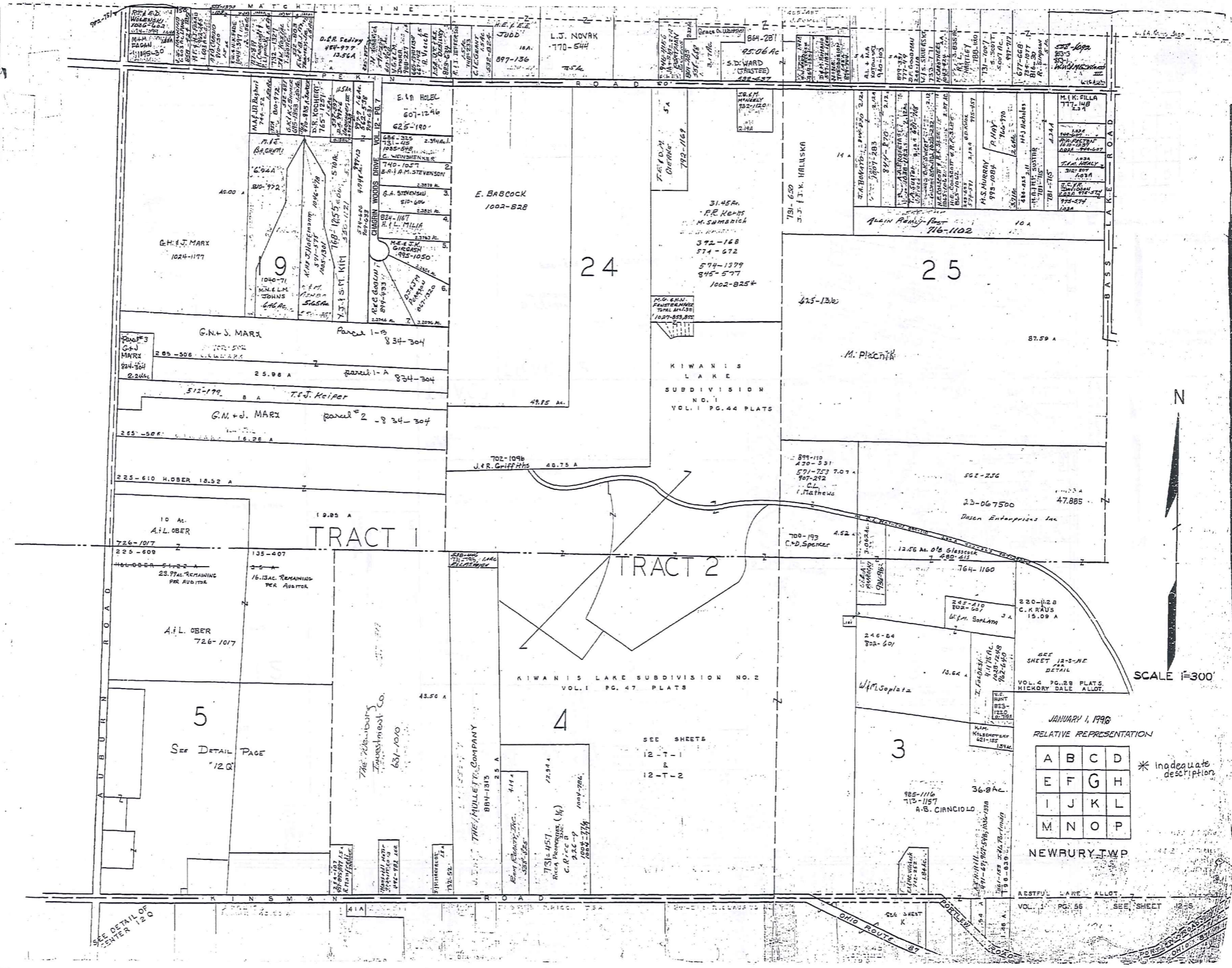
A	B	C	D
E	F	G	H
I	J	K	L
M	N	O	P

NEWBURY TWP

* Inadequate description

RELATIVE REPRESENTATION

MAP OFF



TRW-REDI
1-800-345-7334

SCALE IN 1/100 OF AN INCH

SCALE 1"=300'

JANUARY 1, 1996
RELATIVE REPRESENTATION

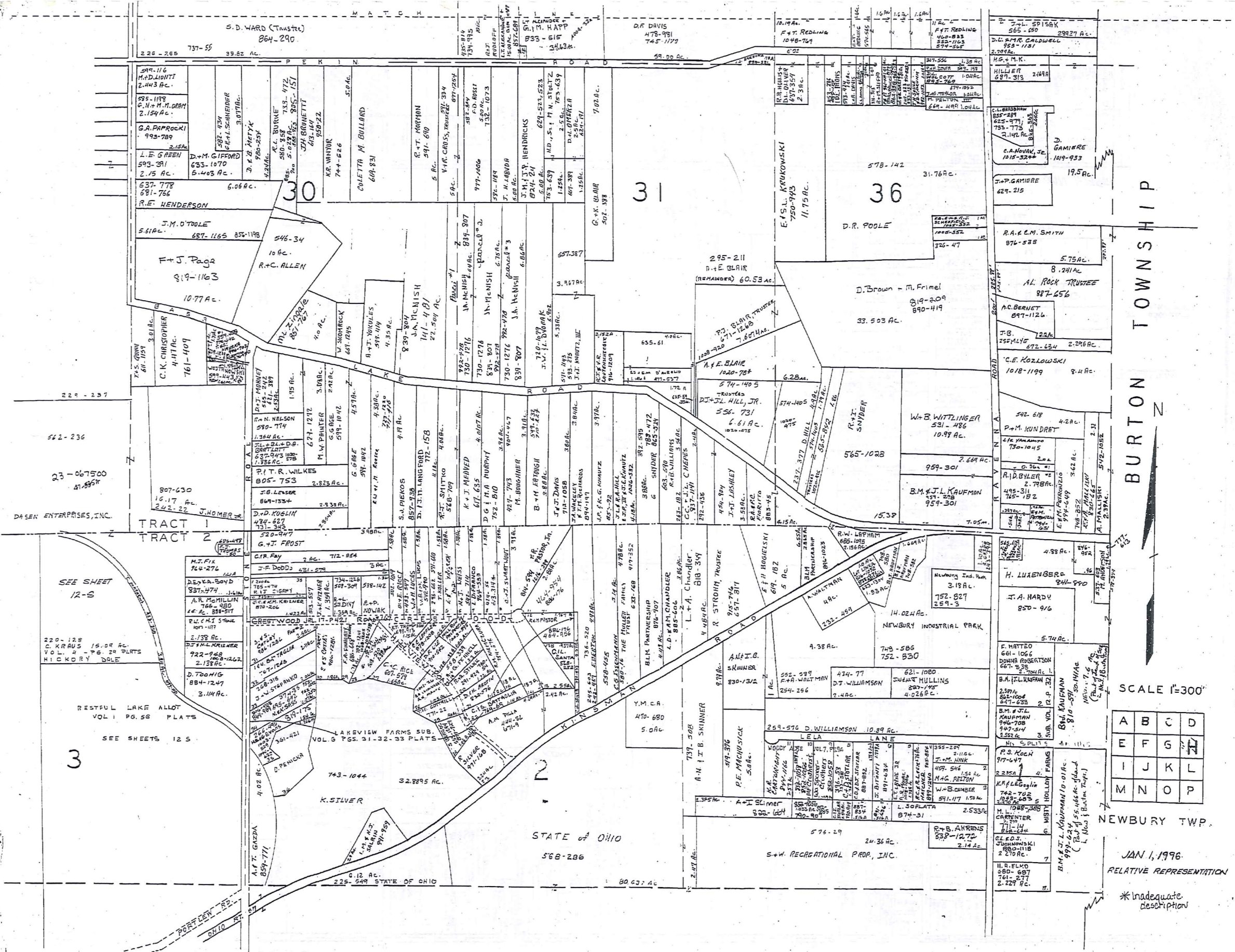
A	B	C	D
E	F	G	H
I	J	K	L
M	N	O	P

* Inadequate description

NEWBURY TWP

RESTFUL LAKE ALLOT.
VOL. 1 PG. 56 SEE SHEET 12-55

SEE DETAIL OF CENTER 120



TRW-REDI
1-800-345-7334

SCALE IN FEET OF AN INCH

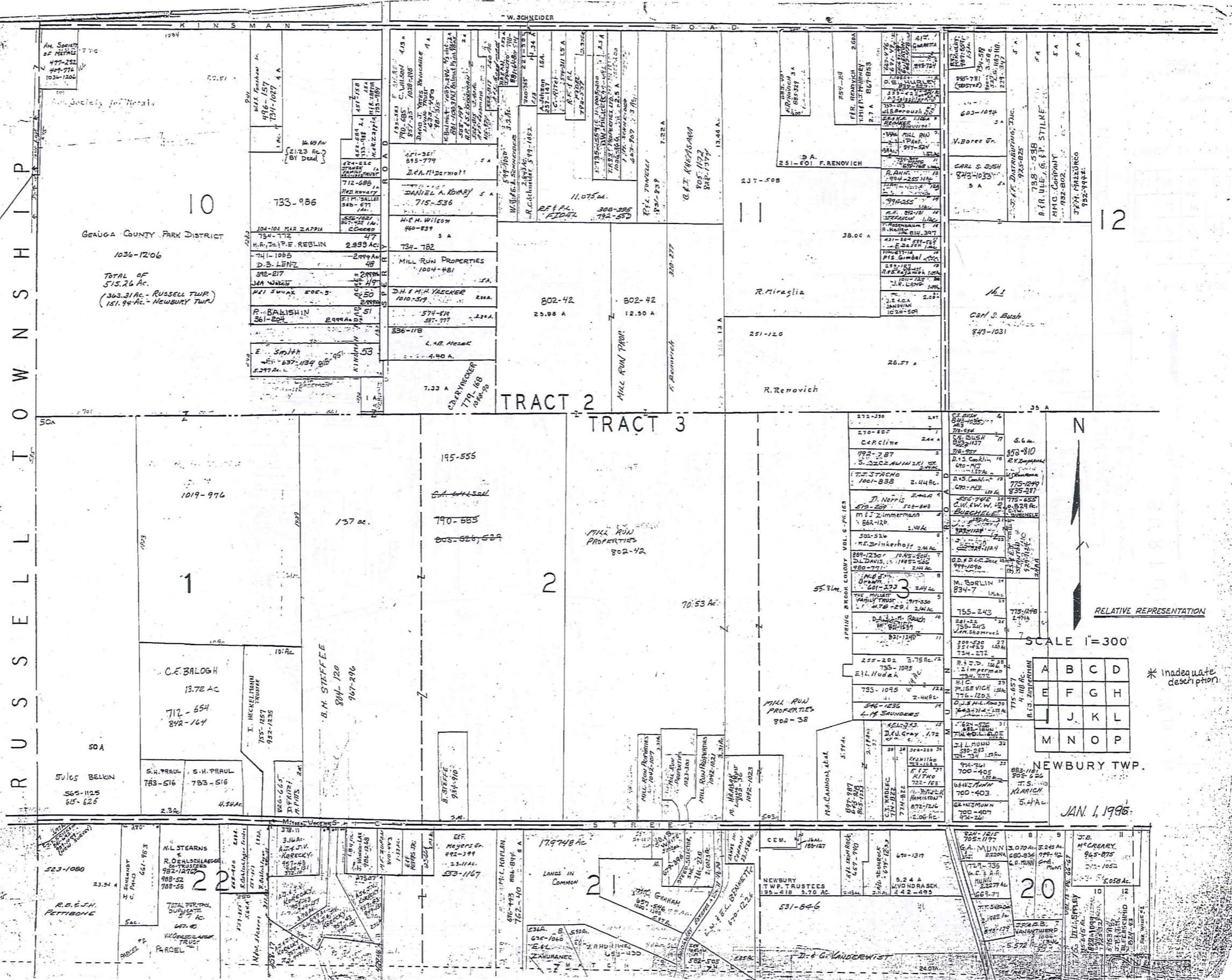
BURTON TOWNSHIP

SCALE 1"=300'

A	B	C	D
E	F	G	H
I	J	K	L
M	N	O	P

NEWBURY TWP.
JAN 1, 1996
RELATIVE REPRESENTATION

* Inadequate description



R
U
S
S
E
L
L
T
O
W
N
S
H
I
P

386

10
GEAUGA COUNTY PARK DISTRICT
1036-1206
TOTAL OF
515.26 AC.
(303.31 AC. - RUSSELL TWP.
151.94 AC. - NEWBURY TWP.)

TRACT 2

TRACT 3

RELATIVE REPRESENTATION

SCALE 1"=300'

A	B	C	D
E	F	G	H
J	K	L	
M	N	O	P

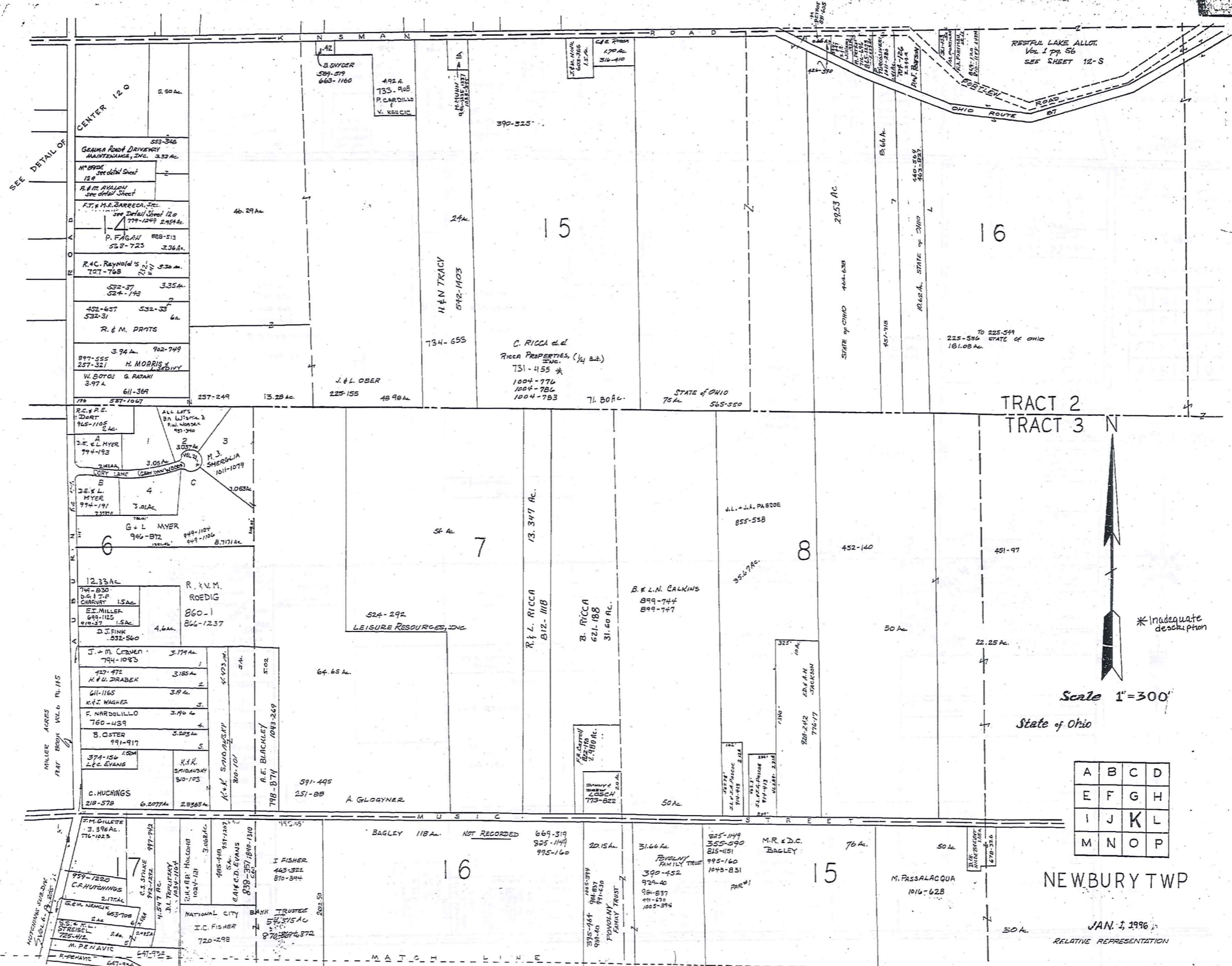
* Inadequate description

NEWBURY TWP.

JAN. 1, 1998

TRM-REMI
1-800-345-7334

SCALE IN 1/16" OF AN INCH



SEE DETAIL OF

CENTER 12.0

552-346
GRAHAM ROAD DRIVEWAY
MAINTENANCE, INC. 3.33 AC.

M. BROS
12.8
R. & M. AYALON
JAC. DETAIL SHEET

F. T. & M. A. BARRECA, INC.
SEE DETAIL SHEET 12.0
779-1249 2.95 AC.

P. FAGAN 888-513
528-723 3.36 AC.

R. C. REYNOLDS
707-768 5.30 AC.

532-37 524-143 3.35 AC.

532-657 532-31 6 AC.

R. & M. PROTS

3.94 AC. 902-749
897-555 257-321 H. MORRIS & ASSOCIATES
W. BOTTS G. PATAN 3.97 AC.
611-369

R. C. & P. E. DART
965-1185 2 AC.

2. E. & L. MYER
794-193

2. E. & L. MYER
994-191 3.01 AC.

G. & L. MYER
946-872 949-1104 8.717 AC.

12.33 AC.
794-830 D. G. J. F. CHARNEY 1.5 AC.
E. J. MILLER 689-115 910-37 1.5 AC.
D. J. FINK 532-560 4.6 AC.

J. & M. CRIVEN 794-1083 3.174 AC.

427-478 H. & U. DRABEK 3.185 AC.

611-1165 K. J. WAGNER 3.9 AC.

E. NARDOLILLO 760-439 3.79 AC.

B. OSTER 991-917 3.205 AC.

374-156 L. C. EVANS 500-107 3.01 AC.

C. HUCHINGS 218-578 6.2077 AC. 2.8365 AC.

3. M. GILLETTE 3.396 AC. 716-1023

999-1280 C. F. HUTCHINGS 2.175 AC.

6. E. H. NEMICK 653-708 2 AC.

6. S. & H. L. TRESICK 725-114 2.4 AC.

M. PENAVIC 647-924

3.30 AC.

46.29 AC.

24 AC.

13.25 AC.

48.98 AC.

3.05 AC.

3.05 AC.

3.05 AC.

3.05 AC.

3.05 AC.

3.05 AC.

3.05 AC.

3.05 AC.

3.05 AC.

3.05 AC.

3.05 AC.

3.05 AC.

3.05 AC.

3.05 AC.

3.05 AC.

3.05 AC.

3.05 AC.

3.05 AC.

3.05 AC.

3.05 AC.

3.05 AC.

3.05 AC.

3.05 AC.

492 A. 733-908 P. CARDILLO V. KACIC

390-325

734-655

731-455

1004-776 1004-784 1004-783

71.80 AC.

STATE OF OHIO 75 AC. 565-550

225-586 STATE OF OHIO 181.08 AC.

225-549

225-549

225-549

225-549

225-549

225-549

225-549

225-549

225-549

225-549

225-549

225-549

225-549

225-549

225-549

225-549

225-549

225-549

225-549

225-549

492 A. 733-908 P. CARDILLO V. KACIC

390-325

734-655

731-455

1004-776 1004-784 1004-783

71.80 AC.

STATE OF OHIO 75 AC. 565-550

225-586 STATE OF OHIO 181.08 AC.

225-549

225-549

225-549

225-549

225-549

225-549

225-549

225-549

225-549

225-549

225-549

225-549

225-549

225-549

225-549

225-549

225-549

225-549

225-549

225-549

492 A. 733-908 P. CARDILLO V. KACIC

390-325

734-655

731-455

1004-776 1004-784 1004-783

71.80 AC.

STATE OF OHIO 75 AC. 565-550

225-586 STATE OF OHIO 181.08 AC.

225-549

225-549

225-549

225-549

225-549

225-549

225-549

225-549

225-549

225-549

225-549

225-549

225-549

225-549

225-549

225-549

225-549

225-549

225-549

225-549

492 A. 733-908 P. CARDILLO V. KACIC

390-325

734-655

731-455

1004-776 1004-784 1004-783

71.80 AC.

STATE OF OHIO 75 AC. 565-550

225-586 STATE OF OHIO 181.08 AC.

225-549

225-549

225-549

225-549

225-549

225-549

225-549

225-549

225-549

225-549

225-549

225-549

225-549

225-549

225-549

225-549

225-549

225-549

225-549

225-549

492 A. 733-908 P. CARDILLO V. KACIC

390-325

734-655

731-455

1004-776 1004-784 1004-783

71.80 AC.

STATE OF OHIO 75 AC. 565-550

225-586 STATE OF OHIO 181.08 AC.

225-549

225-549

225-549

225-549

225-549

225-549

225-549

225-549

225-549

225-549

225-549

225-549

225-549

225-549

225-549

225-549

225-549

225-549

225-549

225-549

492 A. 733-908 P. CARDILLO V. KACIC

390-325

734-655

731-455

1004-776 1004-784 1004-783

71.80 AC.

STATE OF OHIO 75 AC. 565-550

225-586 STATE OF OHIO 181.08 AC.

225-549

225-549

225-549

225-549

225-549

225-549

225-549

225-549

225-549

225-549

225-549

225-549

225-549

225-549

225-549

225-549

225-549

225-549

225-549

225-549

492 A. 733-908 P. CARDILLO V. KACIC

390-325

734-655

731-455

1004-776 1004-784 1004-783

71.80 AC.

STATE OF OHIO 75 AC. 565-550

225-586 STATE OF OHIO 181.08 AC.

225-549

225-549

225-549

225-549

225-549

225-549

225-549

225-549

225-549

225-549

225-549

225-549

225-549

225-549

225-549

225-549

225-549

225-549

225-549

225-549

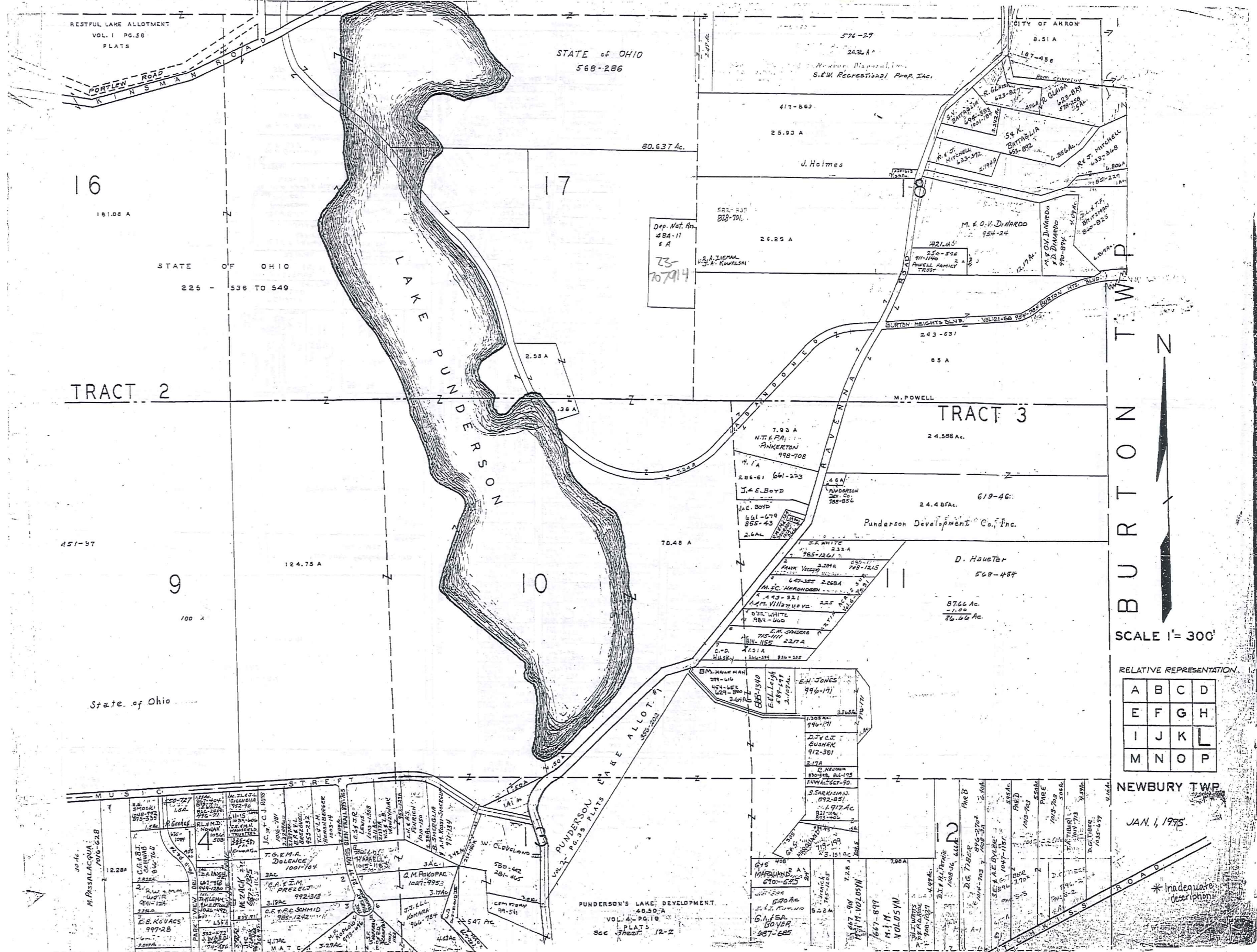
492 A. 733-908 P. CARDILLO V. KACIC

390-325

734-655

731-455

1004-776 1004-784 1004-783



16

17

TRACT 2

TRACT 3

9

10

11

SCALE 1" = 300'

RELATIVE REPRESENTATION

A	B	C	D
E	F	G	H
I	J	K	L
M	N	O	P

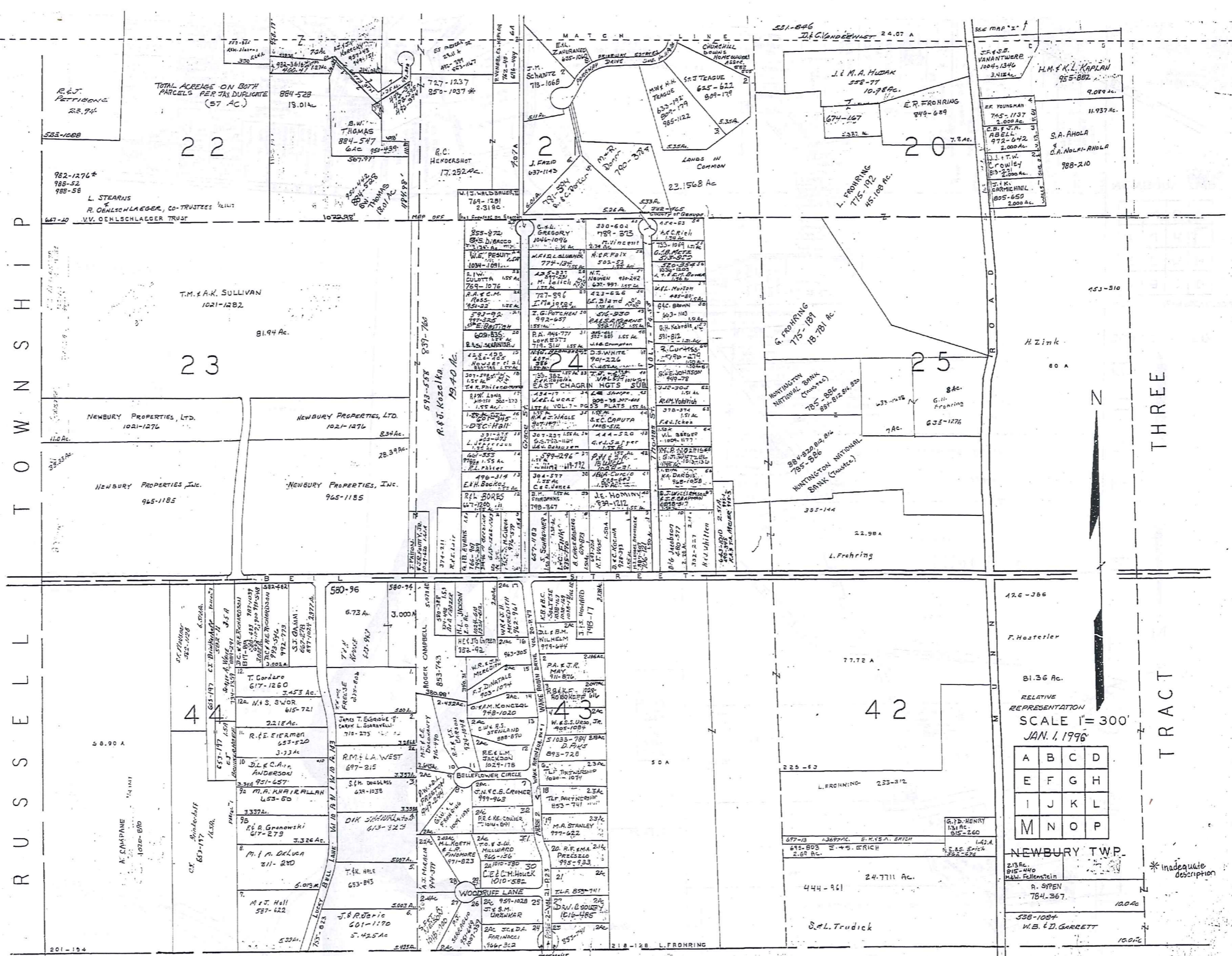
NEWBURY TWP

JAN. 1, 1975

*Inadequate description

TRW:REB
1-800-345-7334

SCALE IN 1/10 OF AN INCH



390

RUSHSELL TOWNSHIP

AIRBURN TOWNSHIP

TRACT THREE

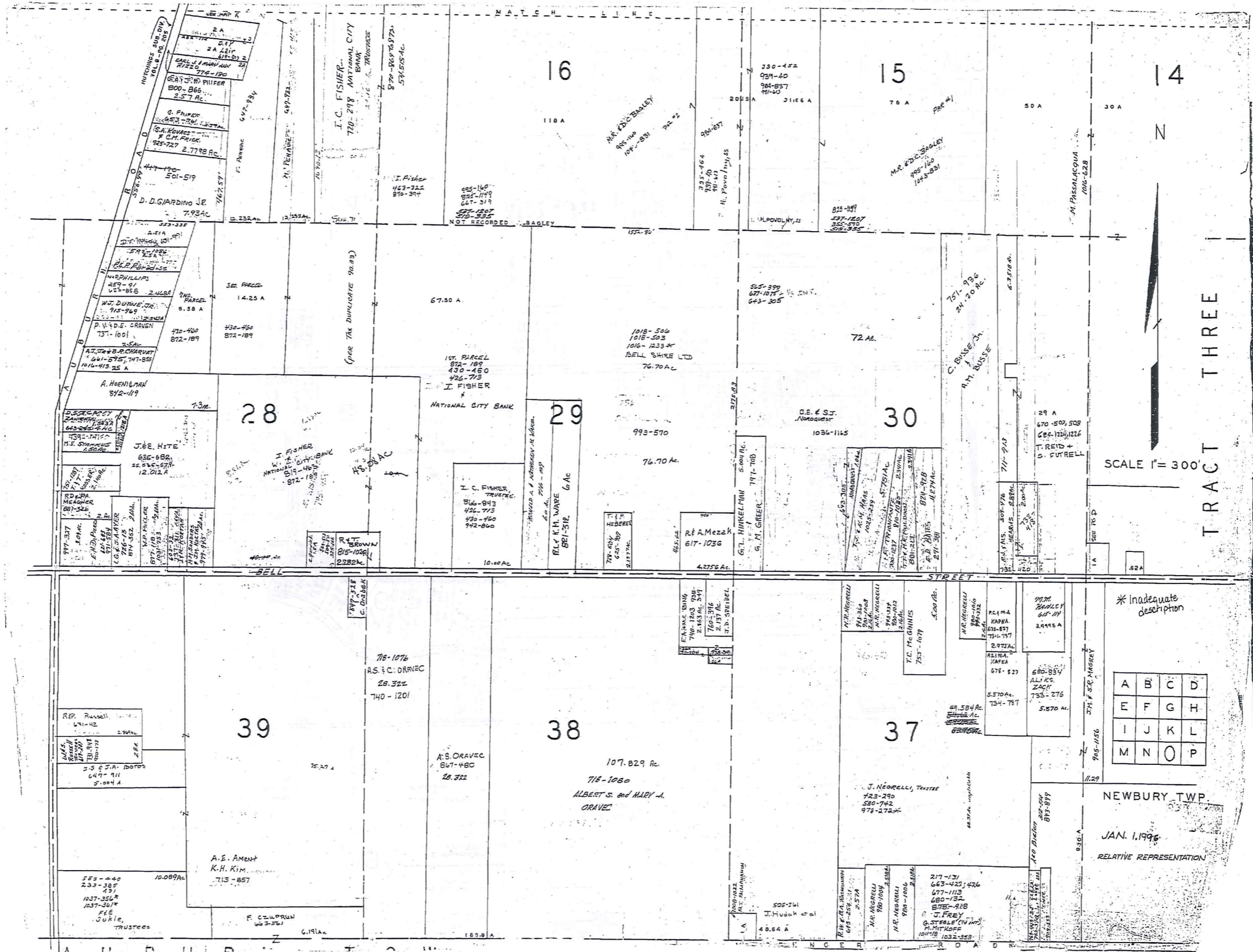
TW-RED1
1-800-345-7334
SCALE IN 1/10 OF AN INCH

RELATIVE REPRESENTATION
SCALE 1" = 300'
JAN. 1, 1996

A	B	C	D
E	F	G	H
I	J	K	L
M	N	O	P

NEWBURY TWP.
A. SIFEN
784-367
W.B. D. GARRETT
100AC

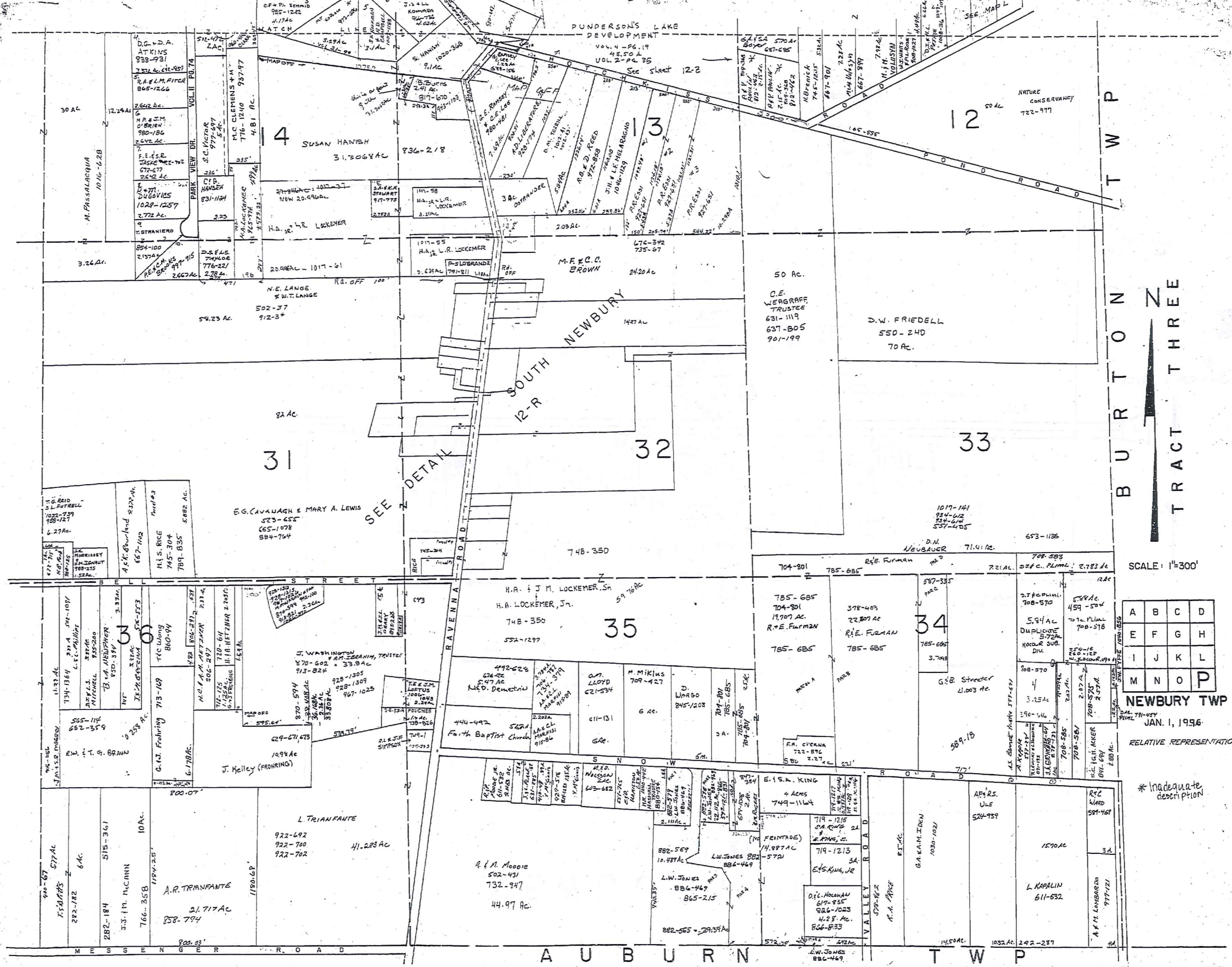
* Inadequate description



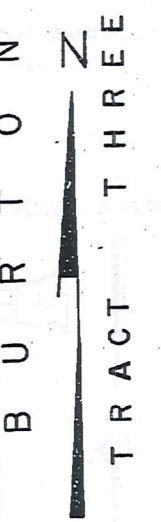
TRAWREDI
1-800-345-7334

SCALE 1" = 300'

SCALE 1" = 300'



1-800-245-7334



SCALE: 1"=300'

A	B	C	D
E	F	G	H
I	J	K	L
M	N	O	P

NEWBURY TWP

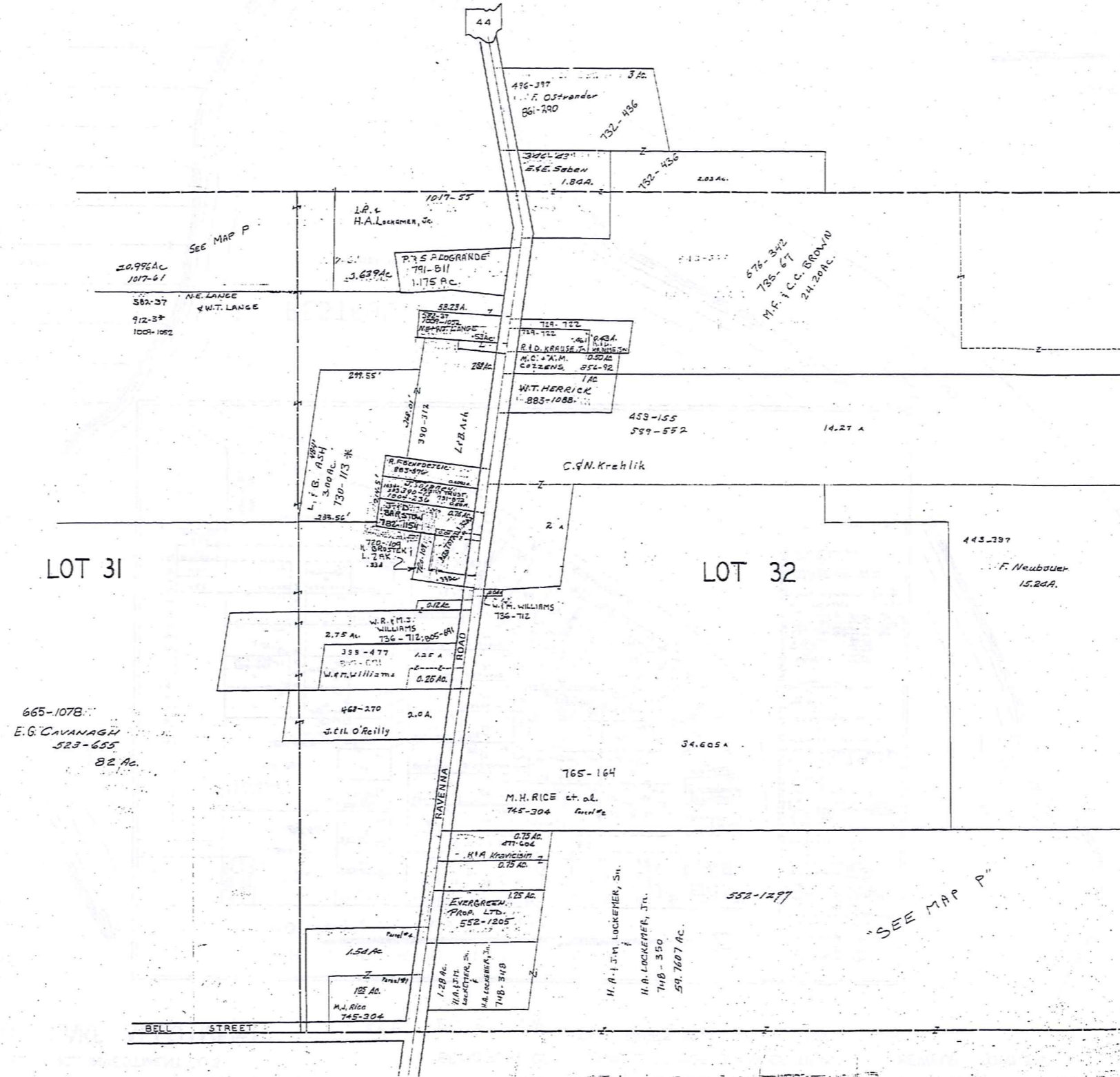
JAN. 1, 1996

RELATIVE REPRESENTATION

*Inadequate description

SCALE IN 100' INCH

NEWBURY TP. SOUTH NEWBURY



TRW-REDI
 1-800-345-7334
 SCALE IN 1/10 OF AN INCH



SCALE 1"=25 CH.=165 FT.

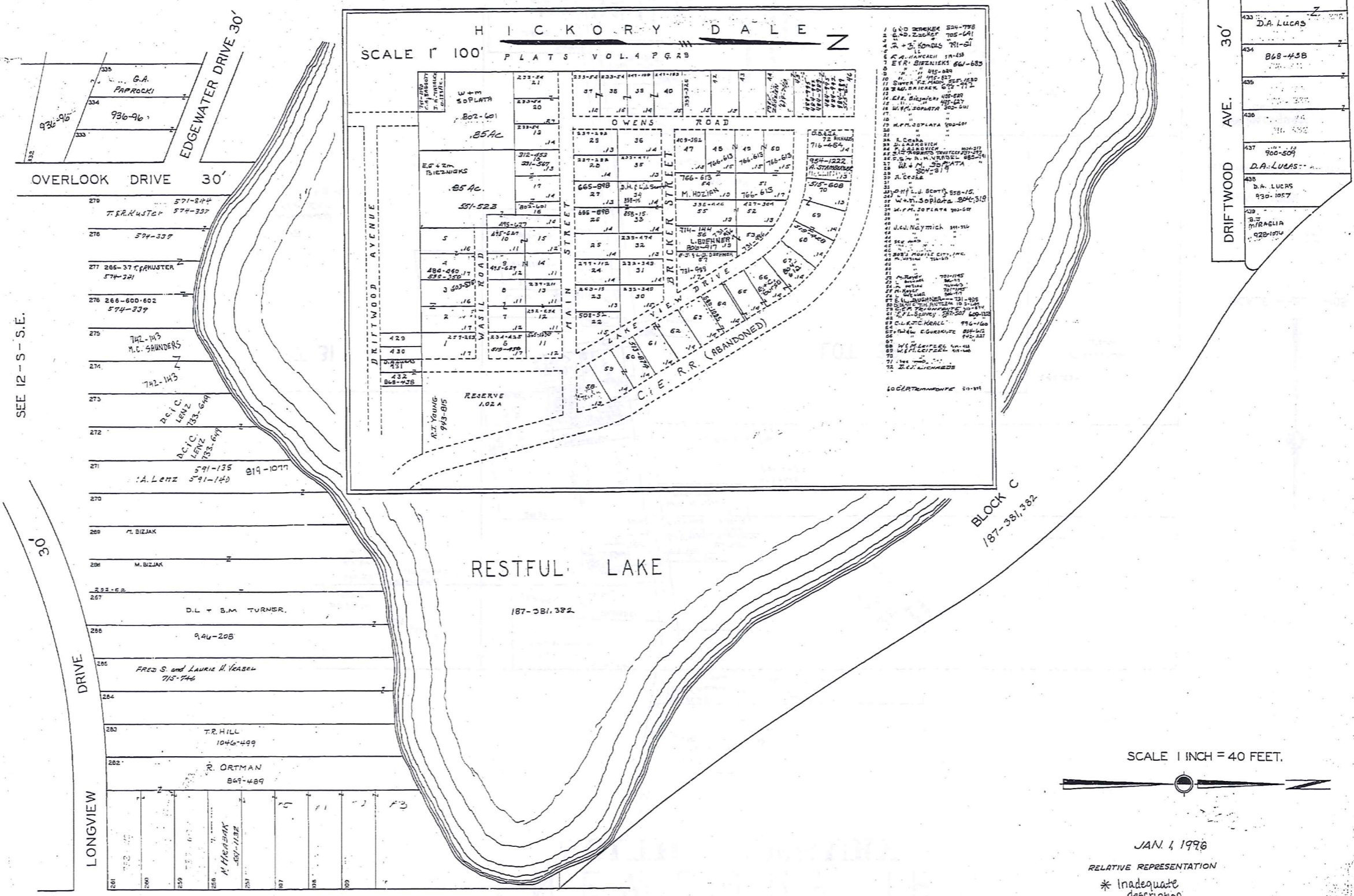
JAN. 1, 1996
 RELATIVE REPRESENTATION

* Inadequate description

12-R

THE RELIANCE INVESTMENT CO'S
RESTFUL LAKE ALLOTMENT

BEING PART OF ORIGINAL LOTS NOS. 3 & 16 OF TRACT 2 NEWBURY TOWNSHIP
SEE 12 - S NW VOL. 1 PAGES 56 & 57 REC. OF PLATS



SEE 12 - S - S.E.

396

30'

30'

30'

30'

OVERLOOK DRIVE 30'

EDGEWATER DRIVE 30'

LONGVIEW DRIVE

STONE ROAD (FORD ROAD) 40' PER PLAT 60' PER RECORD
LOTS 107 TO 109 AND LOTS 257 TO 281 EXTEND TO MARGIN OF 40' ROAD

433	D.A. LUCAS
434	B68-43B
435	
436	
437	900-509
438	D.A. LUCAS
439	830-1057
440	
441	
442	
443	
444	
445	
446	
447	
448	
449	
450	
451	
452	
453	
454	
455	
456	
457	
458	
459	
460	
461	
462	
463	
464	
465	
466	
467	
468	
469	
470	
471	
472	
473	
474	
475	
476	
477	
478	
479	
480	
481	
482	
483	
484	
485	
486	
487	
488	
489	
490	
491	
492	
493	
494	
495	
496	
497	
498	
499	
500	

1-800-345-7334

SCALE IN 1/100 OF AN INCH

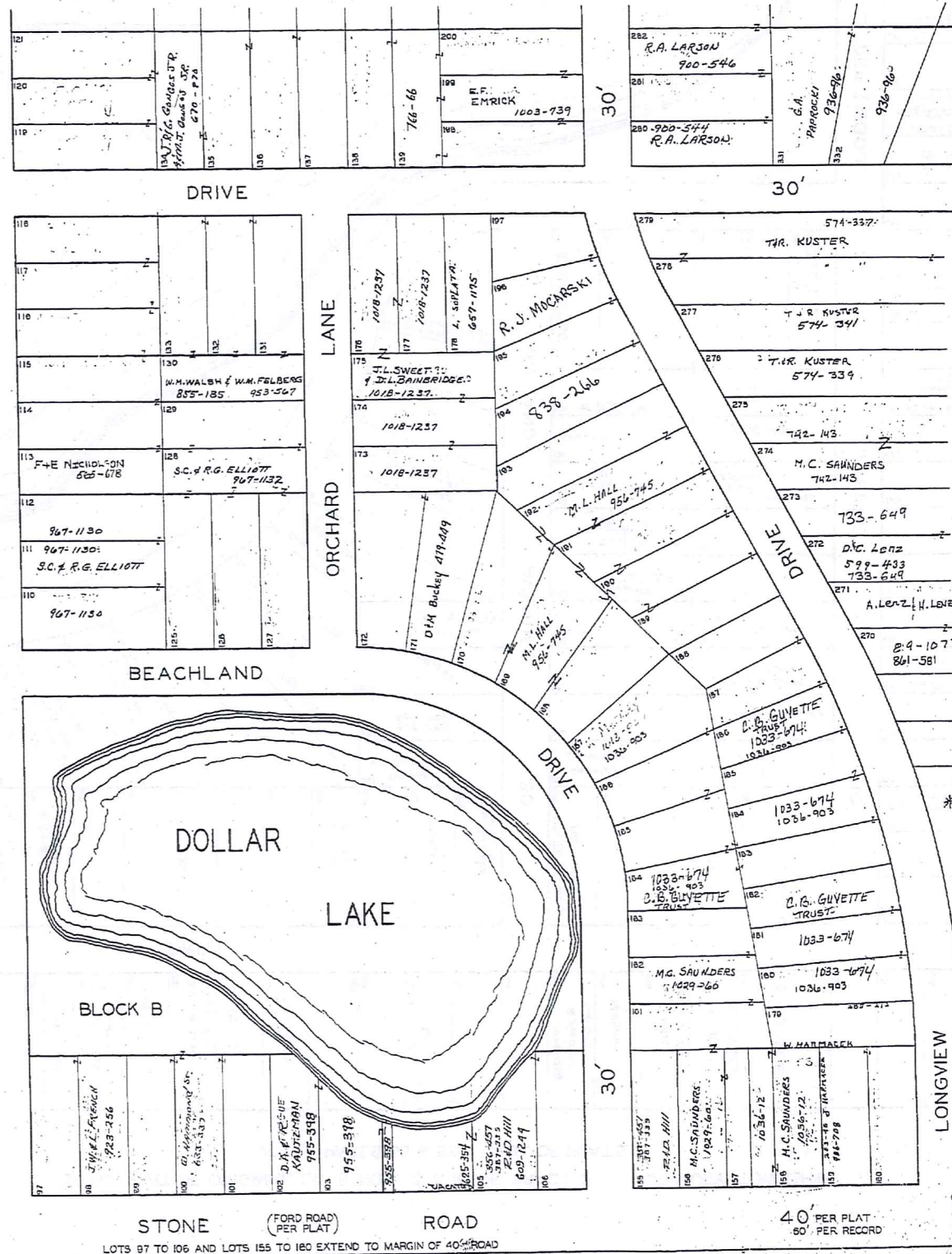
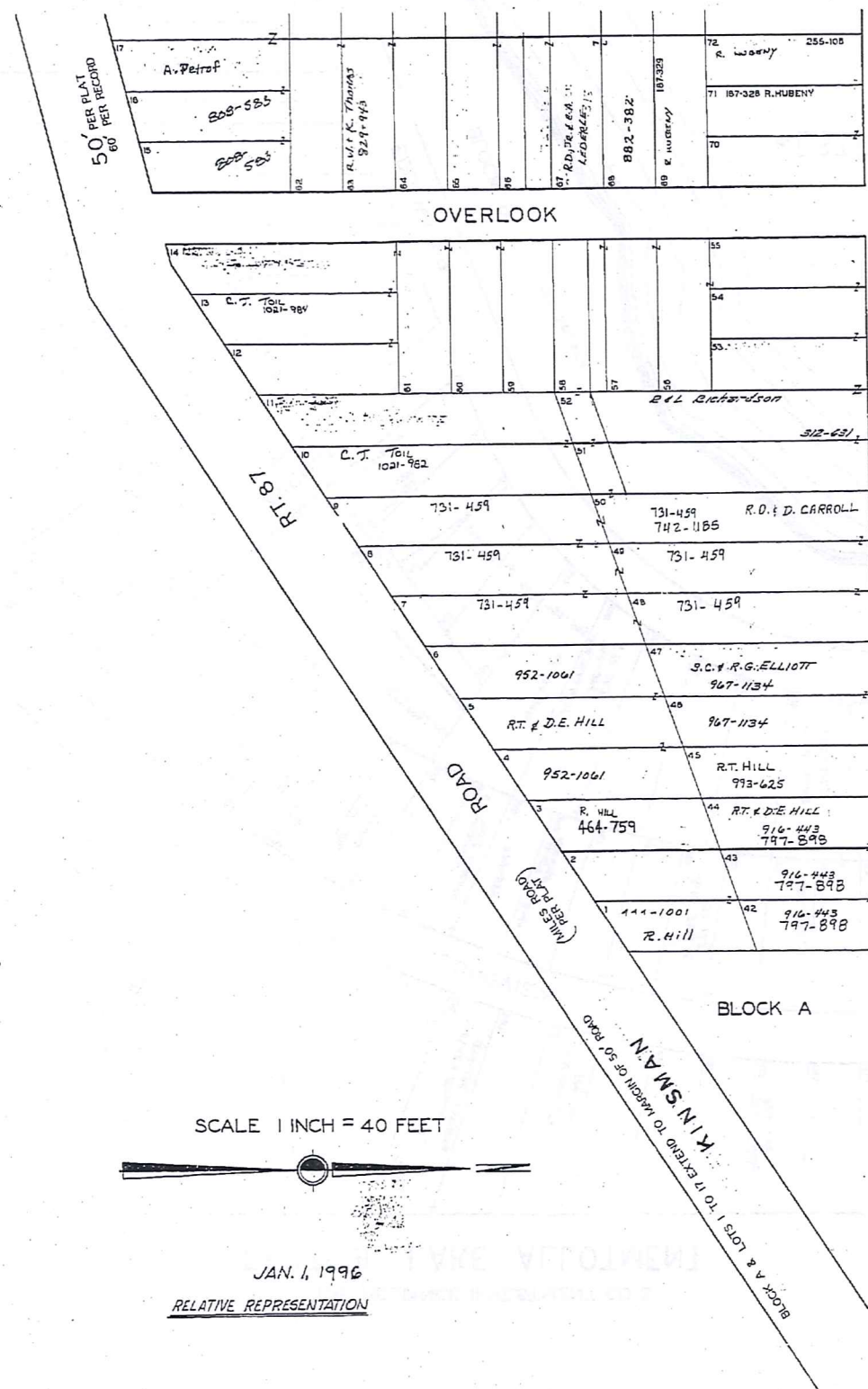
12-S

THE RELIANCE INVESTMENT CO'S
RESTFUL LAKE ALLOTMENT

BEING PART OF ORIGINAL LOTS NOS. 3 & 16 OF TRACT 2
VOL. 1 PAGES 56 & 57 REC. OF PLATS

NEWBURY TOWNSHIP

SEE 12 - S - S.W.



SEE 12 - S - N.E.

* Inadequate description

1-800-345-7334
SCALE IN 1/100 OF AN INCH

398

THE RELIANCE INVESTMENT CO'S
RESTFUL LAKE ALLOTMENT

BEING PART OF ORIGINAL LOTS NOS. 3 & 16 OF TRACT 2 NEWBURY TOWNSHIP
VOL. 1 PAGES 56 & 57 REC. OF PLATS

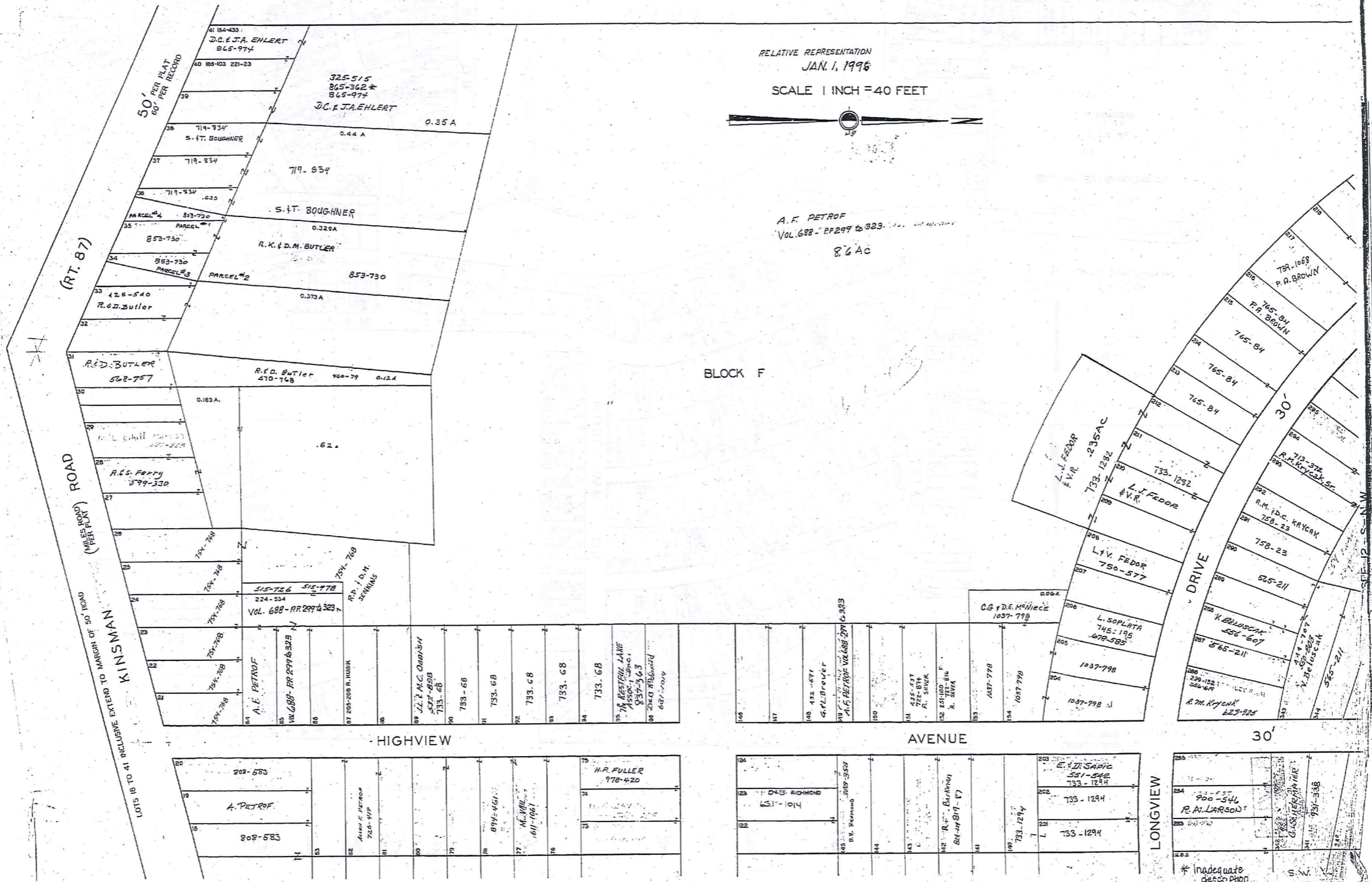
RELATIVE REPRESENTATION
JAN. 1, 1996
SCALE 1 INCH = 40 FEET



A. F. PETROF
VOL. 688 - PP 297 & 323
8.6 AC

BLOCK F

399



TRW-REDI
1-800-345-7334
SCALE IN 1/16 OF AN INCH

SEE 12-S-S.E.

* Inadequate description

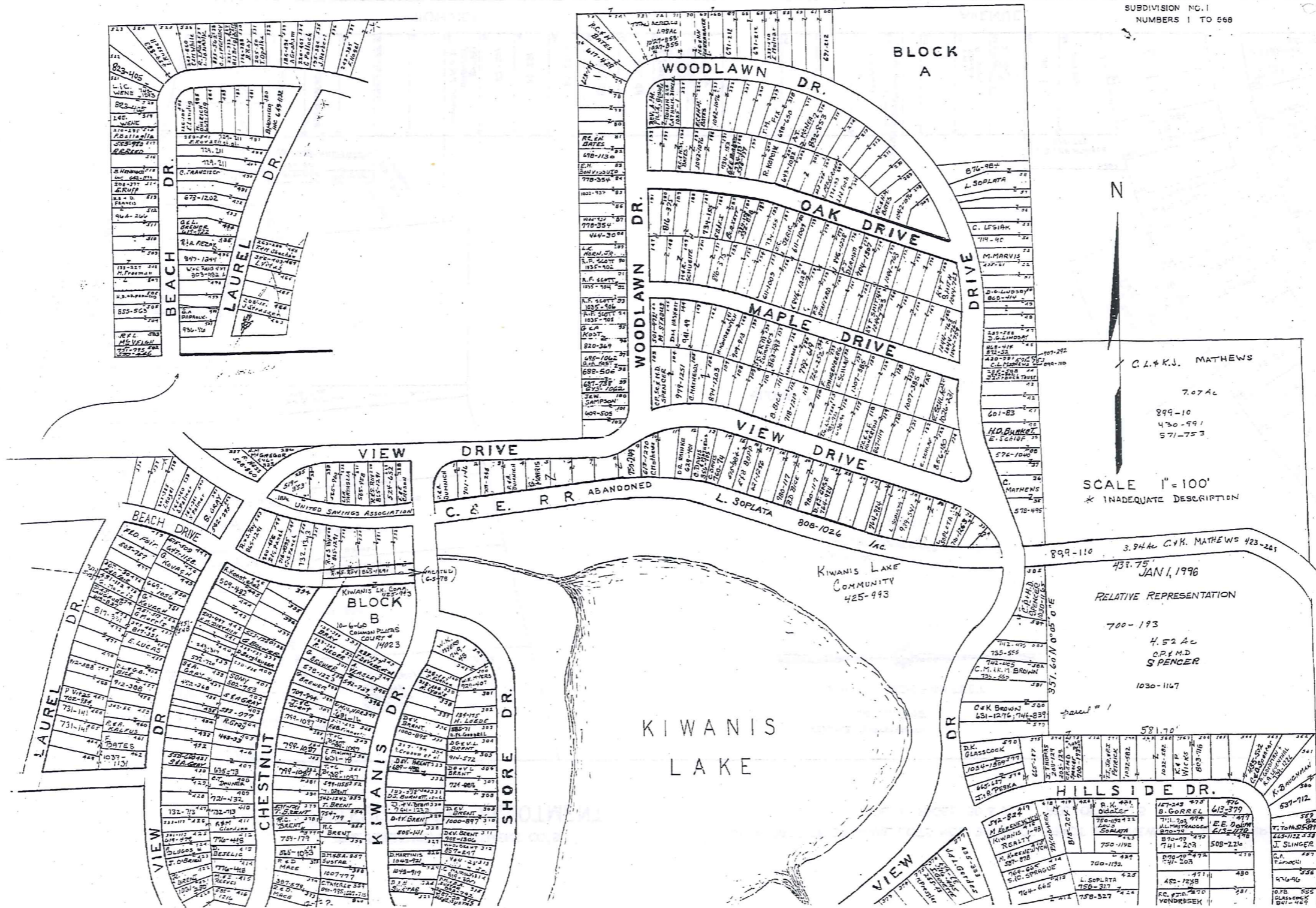
12-S

KIWANIS LAKE SUB.

VOL. 1-PGS. 44 TO 49 PLATS

NEWBURY TWP. LOT 24 TR. 1 & LOTS 3 & 4 TR. 2

SUBDIVISION NO. 1
NUMBERS 1 TO 568



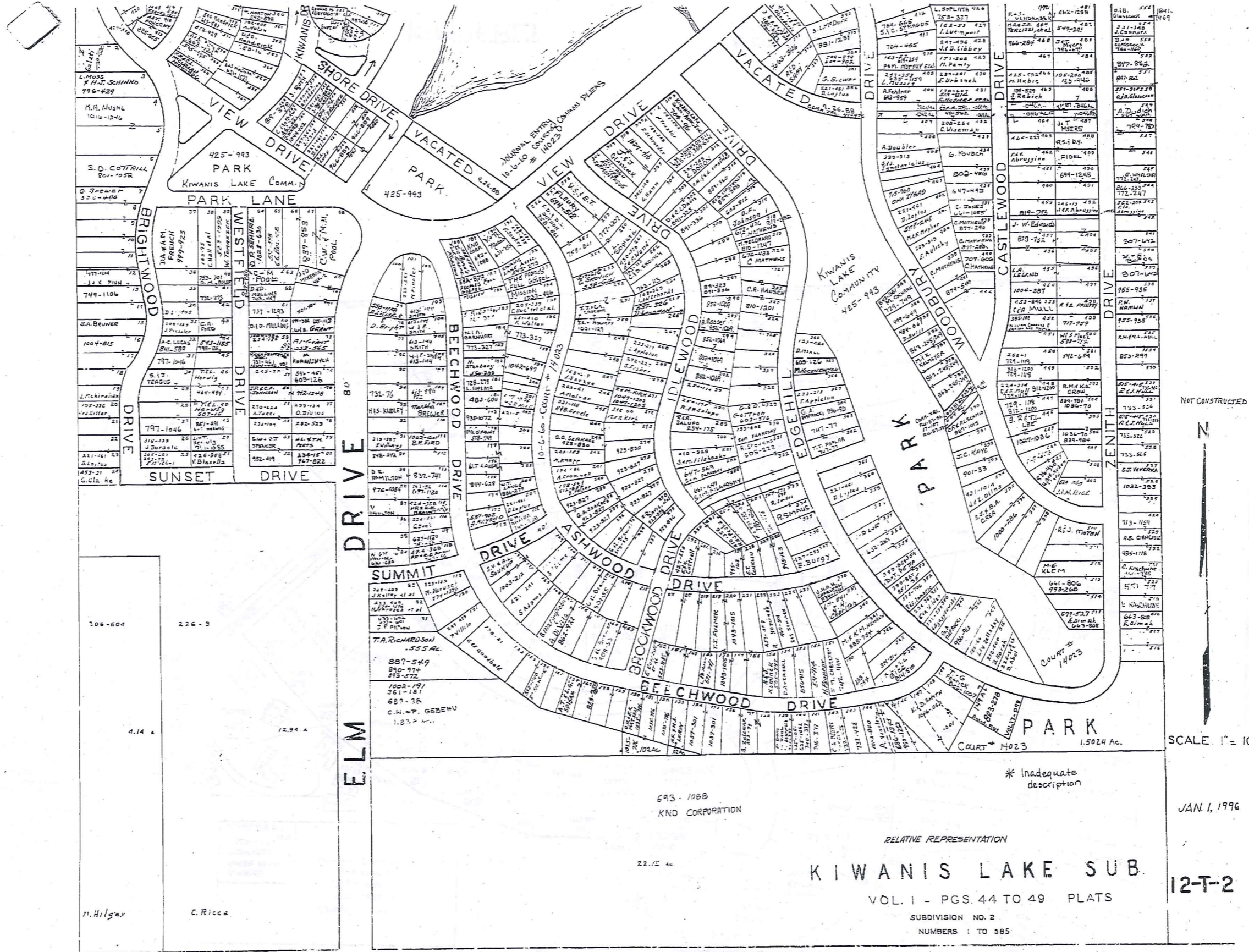
SCALE 1" = 100'
* INADEQUATE DESCRIPTION

RELATIVE REPRESENTATION
700-193
4.52 AC
C.P. & M.D. SPENCER
1030-1147

12-T-1

TWM:REDI
 1-800-345-7334
 SCALE IN 1/16" OF AN INCH

400



TRW-BED1
1-800-345-7334

NOT CONSTRUCTED

SCALE 1" = 100'

JAN. 1, 1996

12-T-2

693.1088
KND CORPORATION

RELATIVE REPRESENTATION

KIWANIS LAKE SUB.

VOL. I - PGS. 44 TO 49 PLATS

SUBDIVISION NO. 2
NUMBERS 1 TO 385

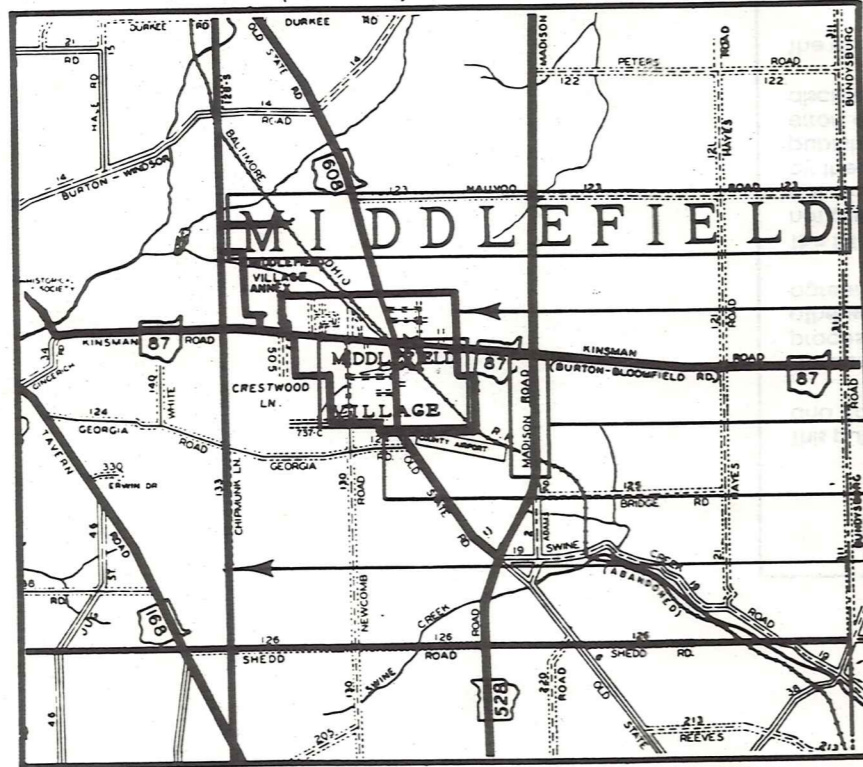
H. Hilger

C. Ricca

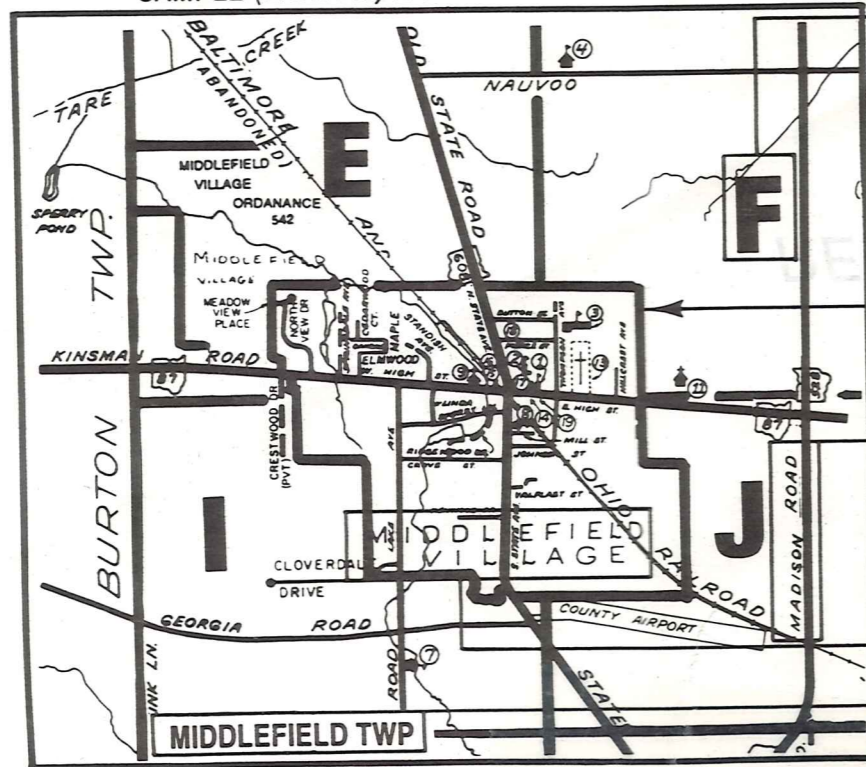
Explanation and Use Sheet for Geauga County, Ohio

A

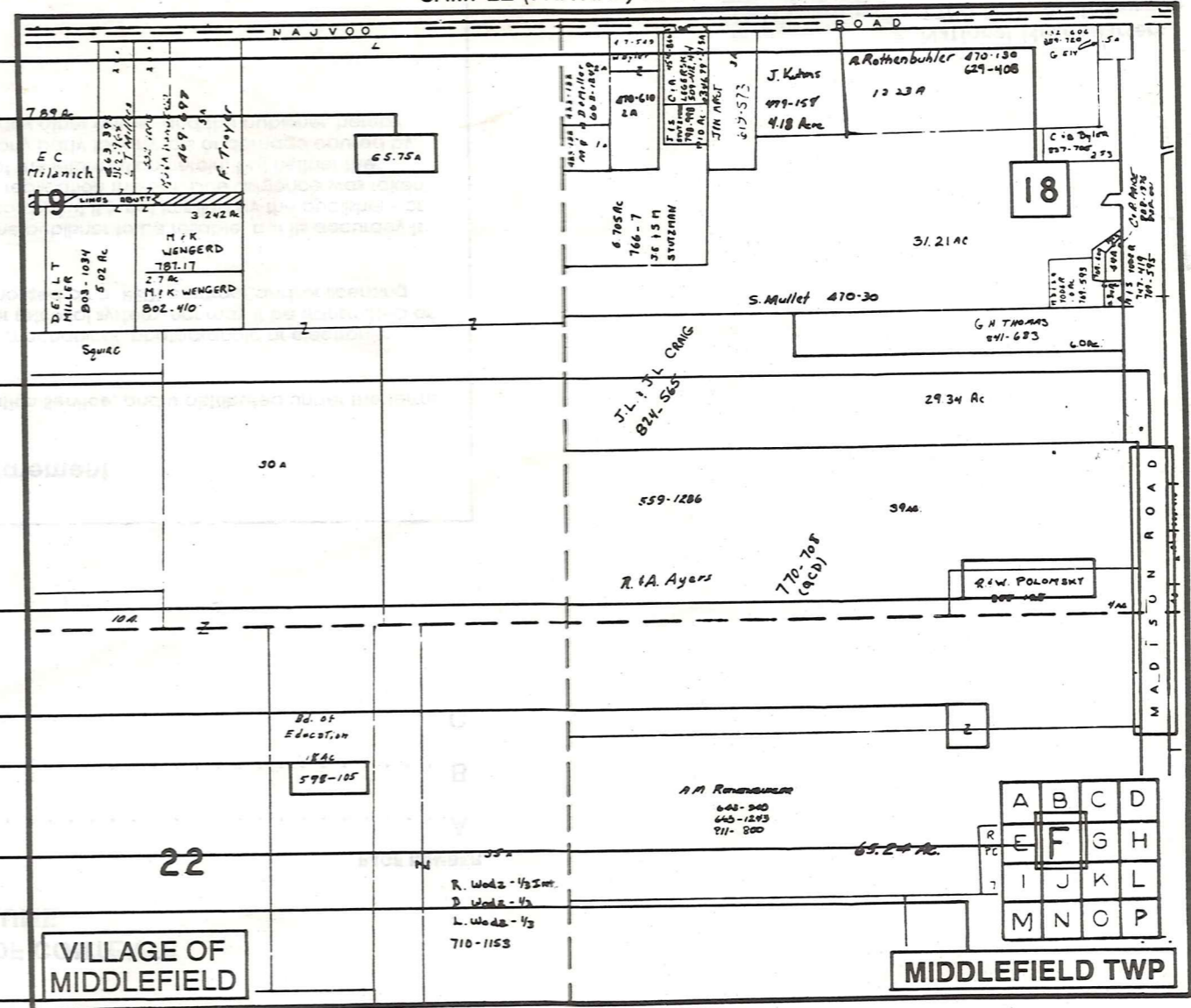
SAMPLE (PARTIAL) COUNTY INDEX MAP



SAMPLE (PARTIAL) MUNICIPALITY INDEX MAP



SAMPLE (PARTIAL) MAP PAGE



- Tract Lot Number
- Acreage
- Township Name
- Village Boundary
- Street Name
- Village Name
- Township Boundary
- Owners Name
- Denotes Continuous Ownership
- Deed Book & Page
- Map Page Number
- Township Name
- Village Name

- Village Boundary
- Street Name
- Village Name
- Township Name

USE OF THE MAP VOLUME

1. LOCATE THE GENERAL AREA OF INTEREST ON THE COUNTY INDEX MAP AND NOTE THE MUNICIPALITY NAME (TOWNSHIP OR VILLAGE).
 2. REFER TO THE TABLE OF CONTENTS AND NOTE THE BEGINNING ATLAS PAGE NUMBER FOR THE MUNICIPALITY OF INTEREST.
 3. TURN TO THE PAGE INDICATED, ON THIS PAGE WILL APPEAR AN INDEX MAP FOR THAT MUNICIPALITY.
 4. LOCATE THE GENERAL AREA OF INTEREST AND NOTE THE MAP PAGE NUMBER. THIS MAY BE EITHER A LETTER OR A NUMBER.
 5. MAP PAGES ARE IN ALPHABETICAL (OR NUMERICAL) SEQUENCE FOLLOWING THE MUNICIPALITY INDEX MAP. FOLLOW SEQUENCE TO THE MAP PAGE INDICATED.
 6. LOCATE SPECIFIC PARCEL OF INTEREST AND NOTE THE DESIRED INFORMATION.
- NOTE: ON SOME MAPS YOU MAY BE REFERRED TO A DETAIL SHEET SHOWING AN ENLARGEMENT OF THE AREA. THESE MAPS ARE FOUND AT THE END OF THE REGULAR MAP PAGES IN EACH MUNICIPALITY IN EITHER ALPHABETICAL OR NUMERICAL SEQUENCE.
- NOTE: CHARDON VILLAGE HAS TITLE SHEETS. TO LOCATE OWNERS NAME, NOTE THE PARCEL NUMBER, REFER TO THE TITLE PAGE FOLLOWING THE MAP OF INTEREST, FOLLOW NUMERICAL SEQUENCE TO THE PARCEL NUMBER OF INTEREST AND NOTE THE DESIRED INFORMATION. IN ALL OTHER MUNICIPALITIES THE OWNERS NAME APPEARS ON THE MAP PAGE.